

(Mobile book) Easy To Read: Connecticut, Rhode Island (Rand McNally Easy to Read!)

Easy To Read: Connecticut, Rhode Island (Rand McNally Easy to Read!)

Rand McNally


**Download PDF | ePub | DOC | audiobook | ebooks*



RAND McNALLY

Easy to Read!

Connecticut & Rhode Island state map




DETAILED MAPS


Bridgeport / New Haven, CT
Fall River / New Bedford, MA
Hartford, CT
New London, CT
Newport, RI
Providence, RI
Stamford, CT
Springfield, MA
Waterbury, CT

FEATURING

Distance Chart
Distances &
Driving Times Map

randmcnally.com

 **Download**

 **Read Online**

#139035 in Books 2015-06-05 Format: Folded Map Original language: English PDF # 1 9.50 x 4.25 x .251, .15
Binding: Map1 pages | File size: 42.Mb

Rand McNally : Easy To Read: Connecticut, Rhode Island (Rand McNally Easy to Read!) before purchasing it

in order to gauge whether or not it would be worth my time, and all praised Easy To Read: Connecticut, Rhode Island (Rand McNally Easy to Read!):

0 of 0 people found the following review helpful. Some towns mislabeled, PLUS hard to read due to large yellow "urban area" blotches (which are also inaccurate).By Lady of the LakeLarge blobs of yellow "urban areas" make map very hard to read. They are also inaccurately placed, misleading... Also, major towns are missing!! If I noticed these problems the first time I opened the map, I'm sure there must be more errors as well. Thank heavens I was born in and live in Connecticut so I could identify problems right away.0 of 0 people found the following review helpful. Top quality map!By RicopA whole lot better than turning pages in an atlas. Easy to read and much more detail. Top quality map!0 of 0 people found the following review helpful. Five StarsBy david L. petrythanks

Rand McNally's Easy To Read State Folded Map is a must-have for anyone traveling in and around Connecticut and Rhode Island, offering unbeatable accuracy and reliability at a great price. Our trusted cartography shows all Interstate, U.S., state, and county highways, along with clearly indicated parks, points of interest, airports, county boundaries, and streets. The easy-to-use legend and detailed index make for quick and easy location of destinations. You'll see why Rand McNally folded maps have been the trusted standard for years. Regularly updated, full-color maps 77% larger map with a bigger type size than the Rand McNally Folded Map Clearly labeled Interstate, U.S., state, and county highways Indications of parks, points of interest, airports, county boundaries, and more Mileage and driving times map Detailed index Convenient folded size Coverage Area Detailed maps of: Bridgeport/New Haven, CT; Fall River, MA; Hartford, CT; New London, CT; Newport, RI; Providence, RI; Stamford, CT; Springfield, MA; Waterbury, CT